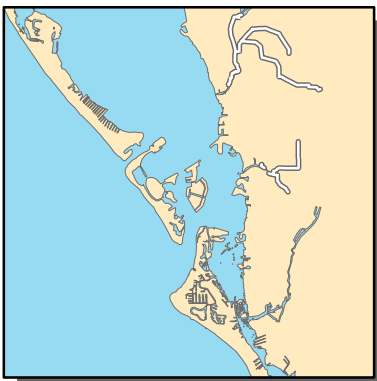


**TOWN OF  
LONGBOAT KEY**

Sample locations used  
to generate this map



**SARASOTA  
BAY**

**New Pass**

**Whitaker  
Bayou**

**CITY OF  
SARASOTA**

Fruitville  
Road

**Hudson  
Bayou**

**41**

## Sarasota County Water Quality Contour Map

**05-01-2009 to 05-04-2009**

**for: Apparent Color**

**Sarasota Bay & Roberts Bay (North)**

**Map 1 of 3 - Northern Sarasota**

This water quality map was generated using all available data on the Sarasota County Water Atlas. Maps are generated using spatial interpolation in which areas with known data values are used to estimate the values for unknown areas. Using a high number of evenly spaced sampling locations will increase the accuracy of the estimations. The inset map above shows the sampling locations used to create this map.

### Legend

#### Color (PCU)

< 3

3.0 - 5.0

5.0 - 7.0

7.0 - 12.0

12.0 - 18.0

> 18.0

Value Unable to be Estimated



Sarasota County, Florida  
For Reference Only

Created On: 7/27/2011 11:49:36 AM



0 0.5 1 1.5  
Miles

DISCLAIMER:  
This map is for reference purposes only.

**ROBERTS BAY  
(SARASOTA)**

**Siesta  
Key**

**Big  
Sarasota  
Pass**

**Lido  
Key**

**Bird  
Key**

Siesta  
Drive

S. Tamiami Trail

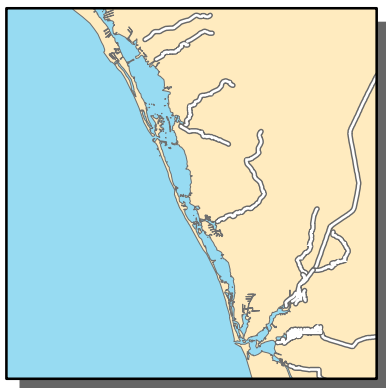
**Phillippi  
Creek**

N. Tamiami Trail  
Old Bradenton  
Road

Dr. Martin Luther  
King Jr. Way

**ROBERTS BAY  
(SARASOTA)**

Sample locations used  
to generate this map



**LITTLE  
SARASOTA  
BAY**

## Sarasota County Water Quality Contour Map

**05-01-2009 to 05-04-2009**

**for: Apparent Color**

**Little Sarasota Bay, Blackburn Bay,  
Lyons Bay, Dona Bay and  
Robert's Bay (South)**

**Map 2 of 3 - Central Sarasota**

This water quality map was generated using all available data on the Sarasota County Water Atlas. Maps are generated using spatial interpolation in which areas with known data values are used to estimate the values for unknown areas. Using a high number of evenly spaced sampling locations will increase the accuracy of the estimations. The inset map above shows the sampling locations used to create this map.

### Legend

#### Color (PCU)

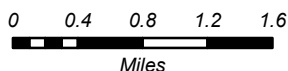
- < 3
- 3.0 - 5.0
- 5.0 - 7.0
- 7.0 - 12.0
- 12.0 - 18.0
- > 18.0

Value Unable to be Estimated



Sarasota County, Florida  
For Reference Only

Created On: 7/27/2011 11:48:51 AM



**Venice  
Inlet**

**ROBERTS  
BAY (VENICE)**

**LYONS  
BAY**

**DONA  
BAY**

**CITY OF  
VENICE**

**Hatchett  
Creek**

**Fox  
Creek**

**Shakett  
Creek**

**Curry  
Creek**

**South  
Creek**

**Catfish  
Creek**

**North  
Creek**

**Osprey**

**Casey  
Key**

**BLACKBURN  
BAY**

State Highway 681

Honore Ave

Benava Rd

Stickney  
Point Rd

**Matheny  
Creek**

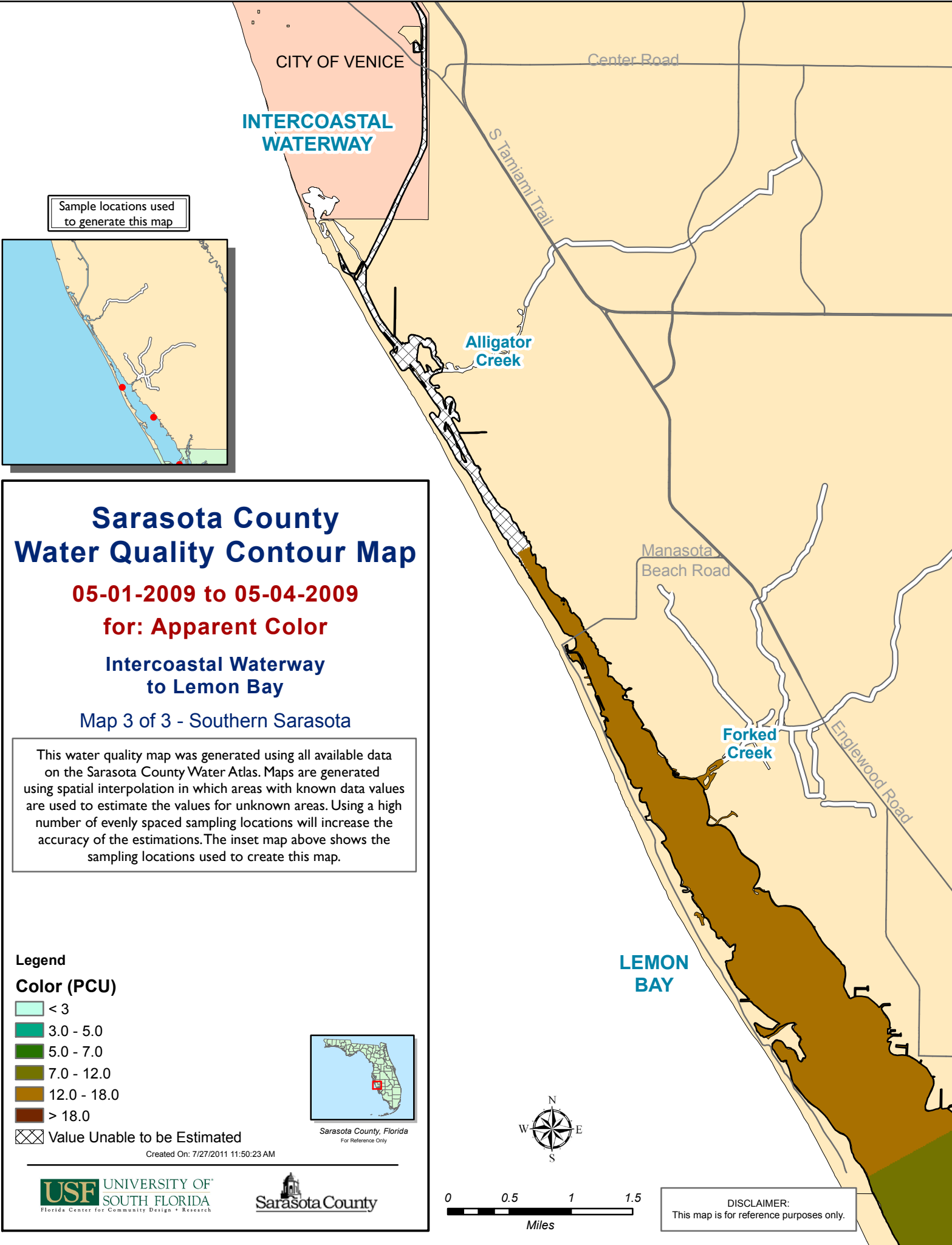
**Elligraw  
Bayou**

S. Tamiami  
Trail

Laurel Rd E

Venice Ave

DISCLAIMER:  
This map is for reference purposes only.



# Sarasota County Water Quality Contour Map

05-01-2009 to 05-04-2009

for: Apparent Color

Intercoastal Waterway  
to Lemon Bay

Map 3 of 3 - Southern Sarasota

This water quality map was generated using all available data on the Sarasota County Water Atlas. Maps are generated using spatial interpolation in which areas with known data values are used to estimate the values for unknown areas. Using a high number of evenly spaced sampling locations will increase the accuracy of the estimations. The inset map above shows the sampling locations used to create this map.

## Legend

### Color (PCU)

- < 3
- 3.0 - 5.0
- 5.0 - 7.0
- 7.0 - 12.0
- 12.0 - 18.0
- > 18.0

Value Unable to be Estimated

Created On: 7/27/2011 11:50:23 AM



Sarasota County, Florida  
For Reference Only



0 0.5 1 1.5  
Miles

DISCLAIMER:  
This map is for reference purposes only.