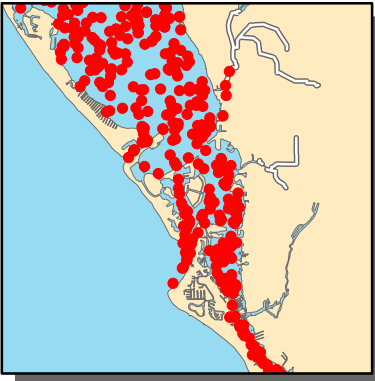


TOWN OF LONGBOAT KEY

Sample locations used
to generate this map



Sarasota County Water Quality Contour Map

06-01-2001 to 10-31-2005

for: Dissolved oxygen (DO)

Sarasota Bay & Roberts Bay (North)

Map 1 of 3 - Northern Sarasota

This water quality map was generated using all available data on the Sarasota County Water Atlas. Maps are generated using spatial interpolation in which areas with known data values are used to estimate the values for unknown areas. Using a high number of evenly spaced sampling locations will increase the accuracy of the estimations. The inset map above shows the sampling locations used to create this map.

Legend

Bottom Dissolved Oxygen (mg/L)

< 2.0

2.0 - 4.0

4.0 - 10.0

> 10.0

No Data Available



Sarasota County, Florida
For Reference Only

Created On: 4/1/2011 10:53:48 AM



DISCLAIMER:
This map is for reference purposes only.

Whitaker
Bayou

Dr. Martin Luther
King Jr. Way

**CITY OF
SARASOTA**

Fruitville
Road

New Pass

Hudson
Bayou

41

Bird
Key

Lido
Key

Siesta
Drive

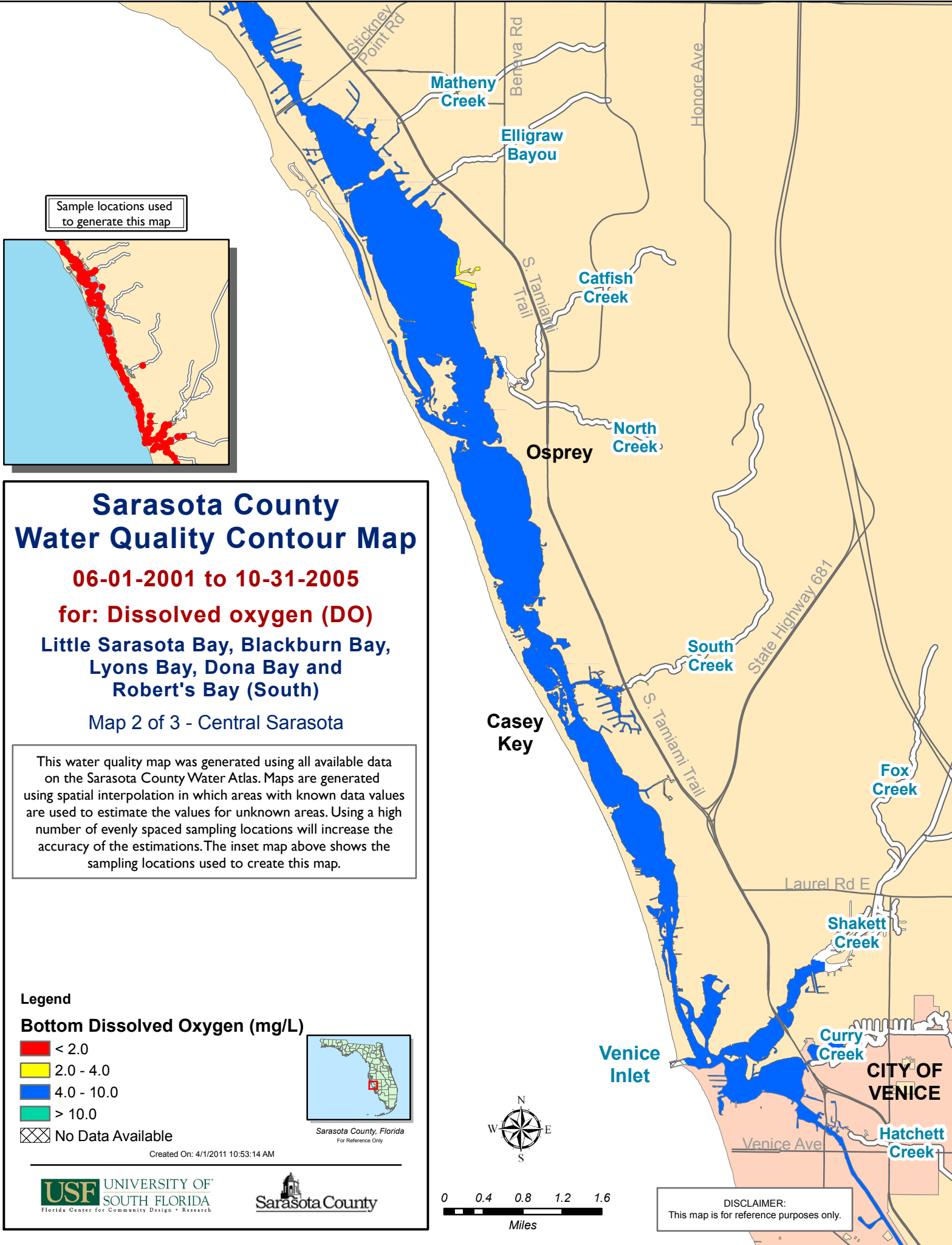
Big
Sarasota
Pass

Siesta
Key

Monlight
Pass Road

S. Tamiami Trail

Phillippi
Creek



Sample locations used
to generate this map



Sarasota County Water Quality Contour Map

06-01-2001 to 10-31-2005

for: Dissolved oxygen (DO)

**Little Sarasota Bay, Blackburn Bay,
Lyons Bay, Dona Bay and
Robert's Bay (South)**

Map 2 of 3 - Central Sarasota

This water quality map was generated using all available data on the Sarasota County Water Atlas. Maps are generated using spatial interpolation in which areas with known data values are used to estimate the values for unknown areas. Using a high number of evenly spaced sampling locations will increase the accuracy of the estimations. The inset map above shows the sampling locations used to create this map.

Legend

Bottom Dissolved Oxygen (mg/L)

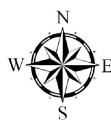
- < 2.0
- 2.0 - 4.0
- 4.0 - 10.0
- > 10.0

⊞ No Data Available



Sarasota County, Florida
For Reference Only

Created On: 4/1/2011 10:53:14 AM



0 0.4 0.8 1.2 1.6
Miles

DISCLAIMER:
This map is for reference purposes only.

