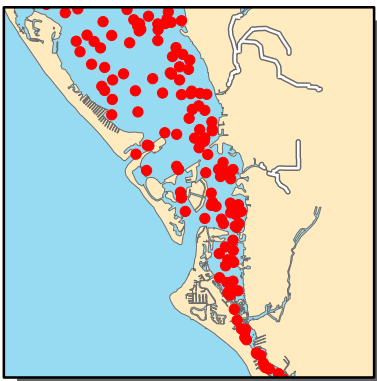


**TOWN OF
LONGBOAT KEY**

Sample locations used
to generate this map



Sarasota County Water Quality Contour Map

12-31-2012 to 12-31-2013

for: Secchi Depth

Sarasota Bay & Roberts Bay (North)

Map 1 of 3 - Northern Sarasota

This water quality map was generated using all available data on the Sarasota County Water Atlas. Maps are generated using spatial interpolation in which areas with known data values are used to estimate the values for unknown areas. Using a high number of evenly spaced sampling locations will increase the accuracy of the estimations. The inset map above shows the sampling locations used to create this map.

Legend

Secchi Depth (meters)

- < 0.9
- 0.9 - 1.2
- 1.2 - 1.5
- 1.5 - 2.1
- 2.1 - 2.9
- > 2.9
- Value Unable to be Estimated



Sarasota County, Florida
For Reference Only

Created On: 5/16/2014 6:34:20 PM



DISCLAIMER:
This map is for reference purposes only.

**Whitaker
Bayou**

Dr. Martin Luther
King Jr. Way

**CITY OF
SARASOTA**

Fruitville
Road

**SARASOTA
BAY**

New Pass

**Bird
Key**

Lido
Key

**Hudson
Bayou**

41

Siesta
Drive

**Big
Sarasota
Pass**

**Siesta
Key**

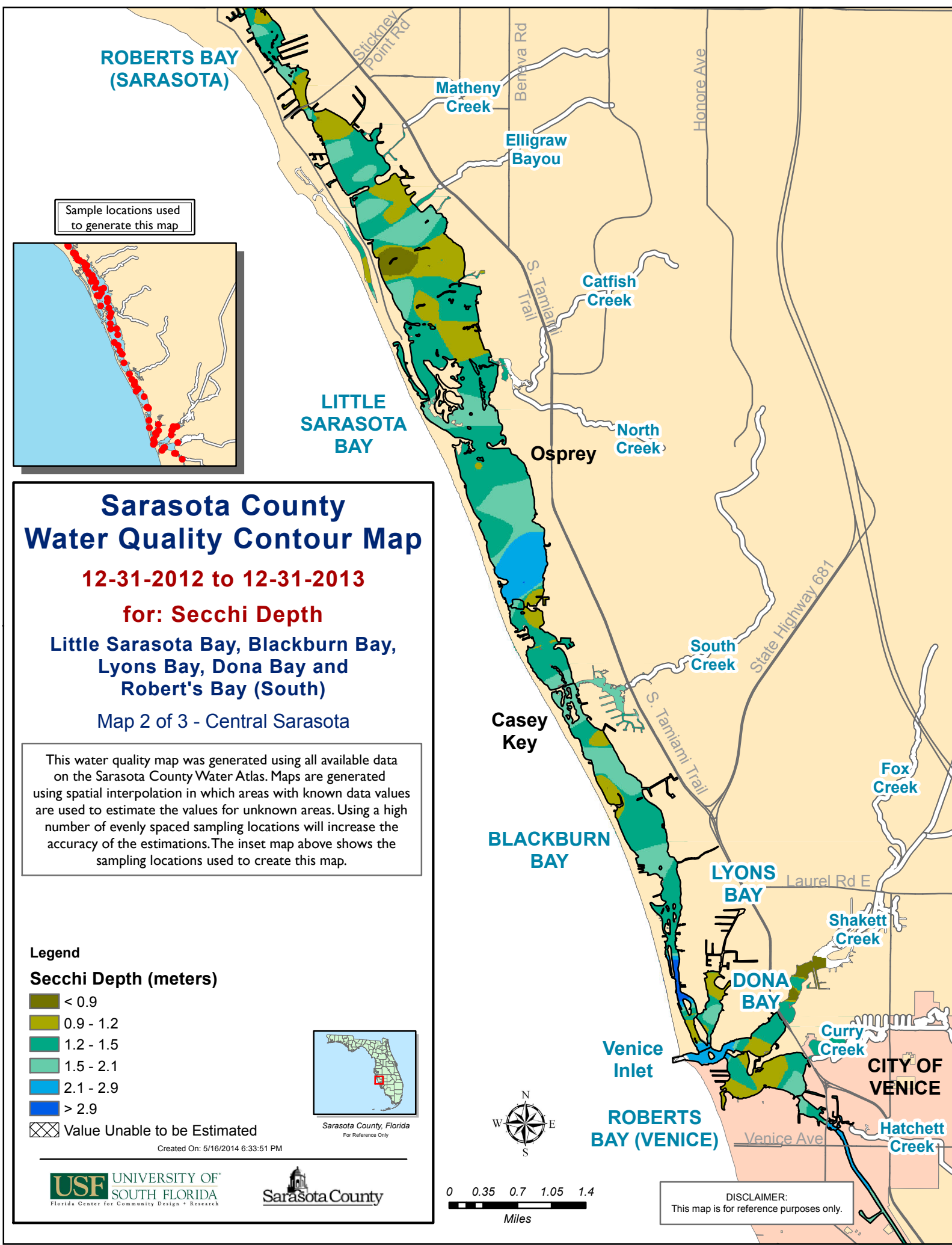
**ROBERTS BAY
(SARASOTA)**

**Phillippi
Creek**

S. Tamiami Trail

N. Tamiami Trail

Old Bradenton
Road



Map 2 of 3 - Central Sarasota

This water quality map was generated using all available data on the Sarasota County Water Atlas. Maps are generated using spatial interpolation in which areas with known data values are used to estimate the values for unknown areas. Using a high number of evenly spaced sampling locations will increase the accuracy of the estimations. The inset map above shows the sampling locations used to create this map.

Secchi Depth (meters)

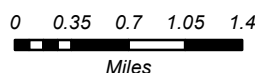


 Value Unable to be Estimated

Created On: 5/16/2014 6:33:51 PM



Sarasota County, Florida
For Reference Only



DISCLAIMER:
This map is for reference purposes only.

