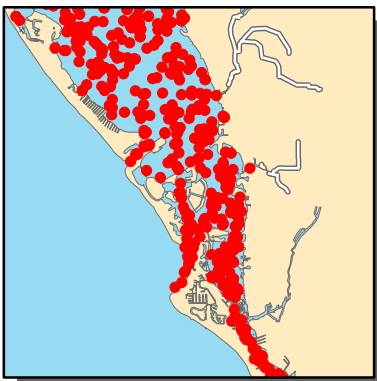


**TOWN OF  
LONGBOAT KEY**

Sample locations used  
to generate this map



# Sarasota County Water Quality Contour Map

**01-01-1985 to 05-06-2014**

**for: Secchi Depth**

**Sarasota Bay & Roberts Bay (North)**

Map 1 of 3 - Northern Sarasota

This water quality map was generated using all available data on the Sarasota County Water Atlas. Maps are generated using spatial interpolation in which areas with known data values are used to estimate the values for unknown areas. Using a high number of evenly spaced sampling locations will increase the accuracy of the estimations. The inset map above shows the sampling locations used to create this map.

## Legend

### Secchi Depth (meters)

- < 0.9
- 0.9 - 1.2
- 1.2 - 1.5
- 1.5 - 2.1
- 2.1 - 2.9
- > 2.9
- Value Unable to be Estimated



Sarasota County, Florida  
For Reference Only

Created On: 9/16/2014 5:43:54 PM



**DISCLAIMER:**  
This map is for reference purposes only.

**SARASOTA  
BAY**

**New Pass**

**Bird  
Key**

**Lido  
Key**

**Big  
Sarasota  
Pass**

**Siesta  
Key**

**ROBERTS BAY  
(SARASOTA)**

**Whitaker  
Bayou**

**Dr. Martin Luther  
King Jr. Way**

**CITY OF  
SARASOTA**

**Fruitville  
Road**

**Hudson  
Bayou**

**41**

**Siesta  
Drive**

**S. Tamiami Trail**

**Phillippi  
Creek**

**N. Tamiami Trail**

**Old Bradenton  
Road**

**Gulf of Mexico Drive**

**ROBERTS BAY  
(SARASOTA)**

Sample locations used  
to generate this map



**LITTLE  
SARASOTA  
BAY**

## Sarasota County Water Quality Contour Map

**01-01-1985 to 05-06-2014**

**for: Secchi Depth**

**Little Sarasota Bay, Blackburn Bay,  
Lyons Bay, Dona Bay and  
Robert's Bay (South)**

**Map 2 of 3 - Central Sarasota**

This water quality map was generated using all available data on the Sarasota County Water Atlas. Maps are generated using spatial interpolation in which areas with known data values are used to estimate the values for unknown areas. Using a high number of evenly spaced sampling locations will increase the accuracy of the estimations. The inset map above shows the sampling locations used to create this map.

### Legend

#### Secchi Depth (meters)

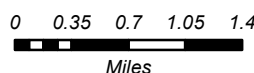
- < 0.9
- 0.9 - 1.2
- 1.2 - 1.5
- 1.5 - 2.1
- 2.1 - 2.9
- > 2.9

Value Unable to be Estimated



Sarasota County, Florida  
For Reference Only

Created On: 9/16/2014 5:43:18 PM



**Venice  
Inlet**

**ROBERTS  
BAY (VENICE)**

**LYONS  
BAY**

**DONA  
BAY**

**CITY OF  
VENICE**

**Hatchett  
Creek**

**Fox  
Creek**

**South  
Creek**

**Catfish  
Creek**

**North  
Creek**

**Casey  
Key**

**BLACKBURN  
BAY**

Benava Rd

**Matheny  
Creek**

**Elligraw  
Bayou**

S. Tamiami Trail

**Osprey**

Honore Ave

State Highway 681

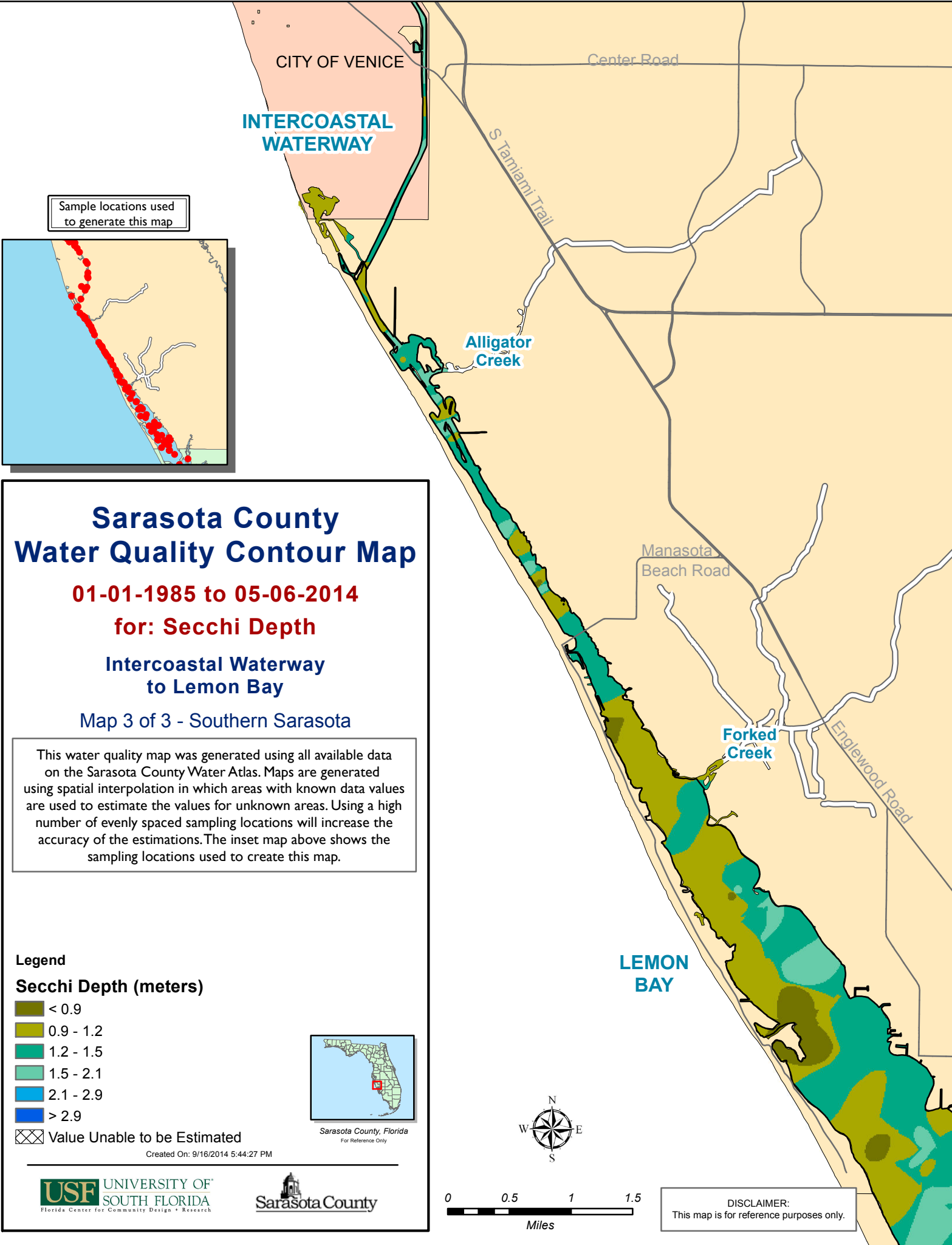
Laurel Rd E

**Shakett  
Creek**

**Curry  
Creek**

Venice Ave

**DISCLAIMER:**  
This map is for reference purposes only.



# Sarasota County Water Quality Contour Map

01-01-1985 to 05-06-2014

for: Secchi Depth

Intercoastal Waterway to Lemon Bay

Map 3 of 3 - Southern Sarasota

This water quality map was generated using all available data on the Sarasota County Water Atlas. Maps are generated using spatial interpolation in which areas with known data values are used to estimate the values for unknown areas. Using a high number of evenly spaced sampling locations will increase the accuracy of the estimations. The inset map above shows the sampling locations used to create this map.

## Legend

### Secchi Depth (meters)

- < 0.9
- 0.9 - 1.2
- 1.2 - 1.5
- 1.5 - 2.1
- 2.1 - 2.9
- > 2.9

Value Unable to be Estimated

Created On: 9/16/2014 5:44:27 PM



Sarasota County, Florida  
For Reference Only



0 0.5 1 1.5  
Miles

DISCLAIMER:  
This map is for reference purposes only.