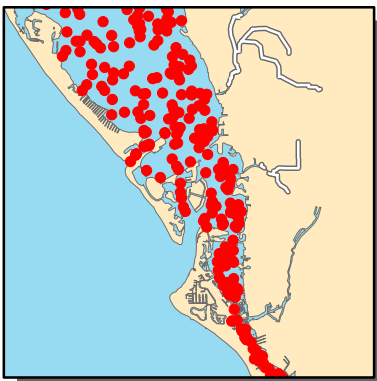


**TOWN OF
LONGBOAT KEY**

Sample locations used
to generate this map



Sarasota County Water Quality Contour Map

01-01-2016 to 12-31-2016

for: Chlorophyll a

Sarasota Bay & Roberts Bay (North)

Map 1 of 3 - Northern Sarasota

This water quality map was generated using all available data on the Sarasota County Water Atlas. Maps are generated using spatial interpolation in which areas with known data values are used to estimate the values for unknown areas. Using a high number of evenly spaced sampling locations will increase the accuracy of the estimations. The inset map above shows the sampling locations used to create this map.

Legend

Chlorophyll a (ug/L)

- Less than 1
- 1 - 6
- 6 - 11
- 11 - 18
- Greater than 18
- Value Unable to be Estimated



Sarasota County, Florida
For Reference Only

Created On: 8/11/2017 10:58:36 AM



DISCLAIMER:
This map is for reference purposes only.

**Whitaker
Bayou**

Dr. Martin Luther
King Jr. Way

**CITY OF
SARASOTA**

Fruitville
Road

**SARASOTA
BAY**

New Pass

**Hudson
Bayou**

41

**Bird
Key**

**Lido
Key**

Siesta
Drive

**Big
Sarasota
Pass**

**Siesta
Key**

**Phillippi
Creek**

**ROBERTS BAY
(SARASOTA)**

**ROBERTS BAY
(SARASOTA)**

Sample locations used
to generate this map



**LITTLE
SARASOTA
BAY**

Sarasota County Water Quality Contour Map

01-01-2016 to 12-31-2016

for: Chlorophyll a

**Little Sarasota Bay, Blackburn Bay,
Lyons Bay, Dona Bay and
Robert's Bay (South)**

Map 2 of 3 - Central Sarasota

This water quality map was generated using all available data on the Sarasota County Water Atlas. Maps are generated using spatial interpolation in which areas with known data values are used to estimate the values for unknown areas. Using a high number of evenly spaced sampling locations will increase the accuracy of the estimations. The inset map above shows the sampling locations used to create this map.

Legend

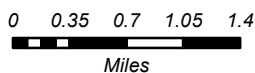
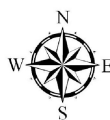
Chlorophyll a (ug/L)

- Less than 1
- 1 - 6
- 6 - 11
- 11 - 18
- Greater than 18
- Value Unable to be Estimated



Sarasota County, Florida
For Reference Only

Created On: 8/11/2017 10:57:52 AM



**ROBERTS
BAY (VENICE)**

**VENICE
Inlet**

VENICE AVE

**CITY OF
VENICE**

**Hatchett
Creek**

**Curry
Creek**

**Shakett
Creek**

**LYONS
BAY**

Laurel Rd E

**Fox
Creek**

**South
Creek**

State Highway 681

**North
Creek**

**Catfish
Creek**

**S. Tamiami
Trail**

Benava Rd

**Matheny
Creek**

**Elligraw
Bayou**

Honore Ave

**Casey
Key**

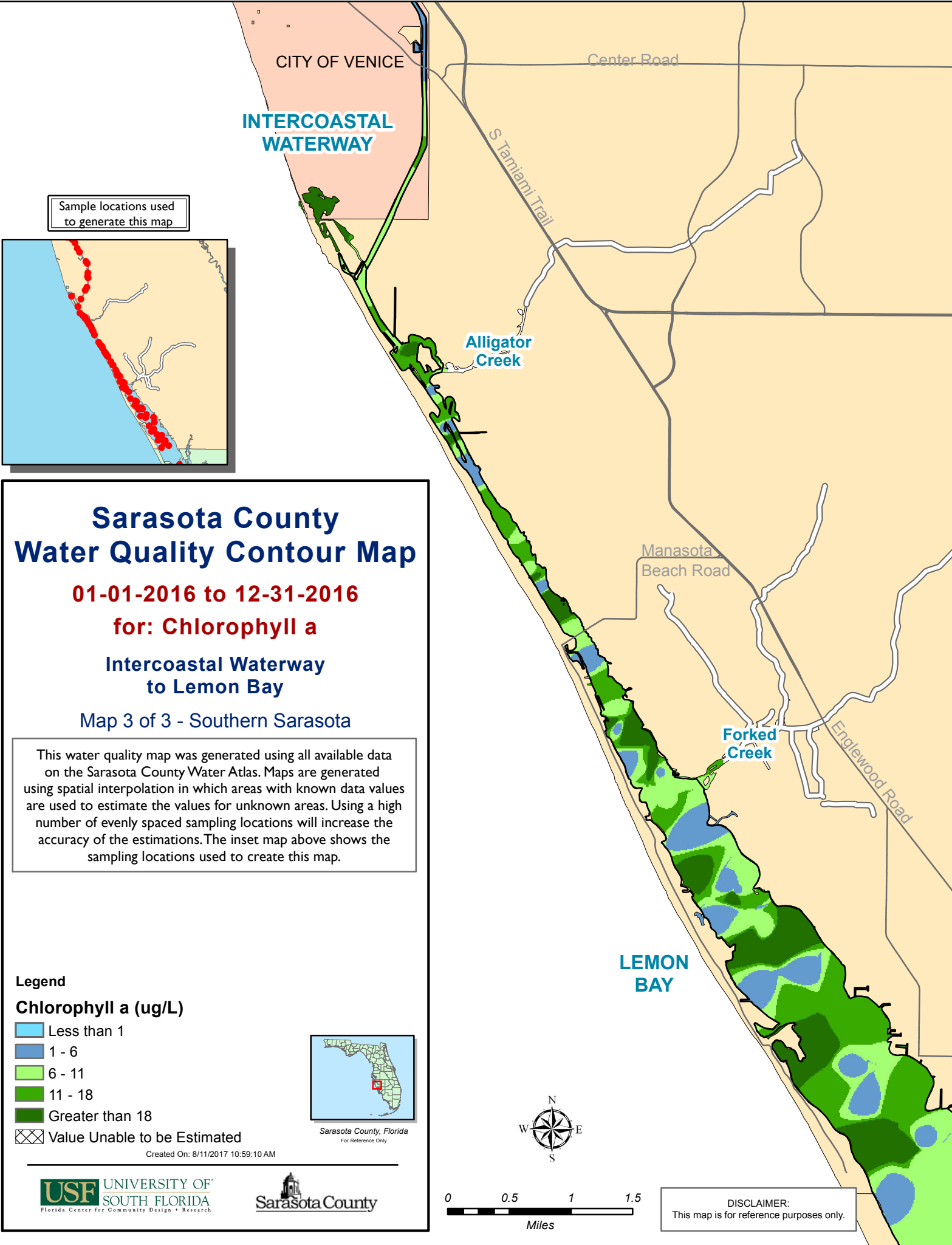
**BLACKBURN
BAY**

**DONA
BAY**

VENICE AVE

VENICE AVE

DISCLAIMER:
This map is for reference purposes only.



Sarasota County Water Quality Contour Map

01-01-2016 to 12-31-2016

for: **Chlorophyll a**

Intercoastal Waterway
to Lemon Bay

Map 3 of 3 - Southern Sarasota

This water quality map was generated using all available data on the Sarasota County Water Atlas. Maps are generated using spatial interpolation in which areas with known data values are used to estimate the values for unknown areas. Using a high number of evenly spaced sampling locations will increase the accuracy of the estimations. The inset map above shows the sampling locations used to create this map.

Legend

Chlorophyll a (ug/L)

Less than 1

1 - 6

6 - 11

11 - 18

Greater than 18

Value Unable to be Estimated



Sarasota County, Florida
For Reference Only

Created On: 8/11/2017 10:59:10 AM